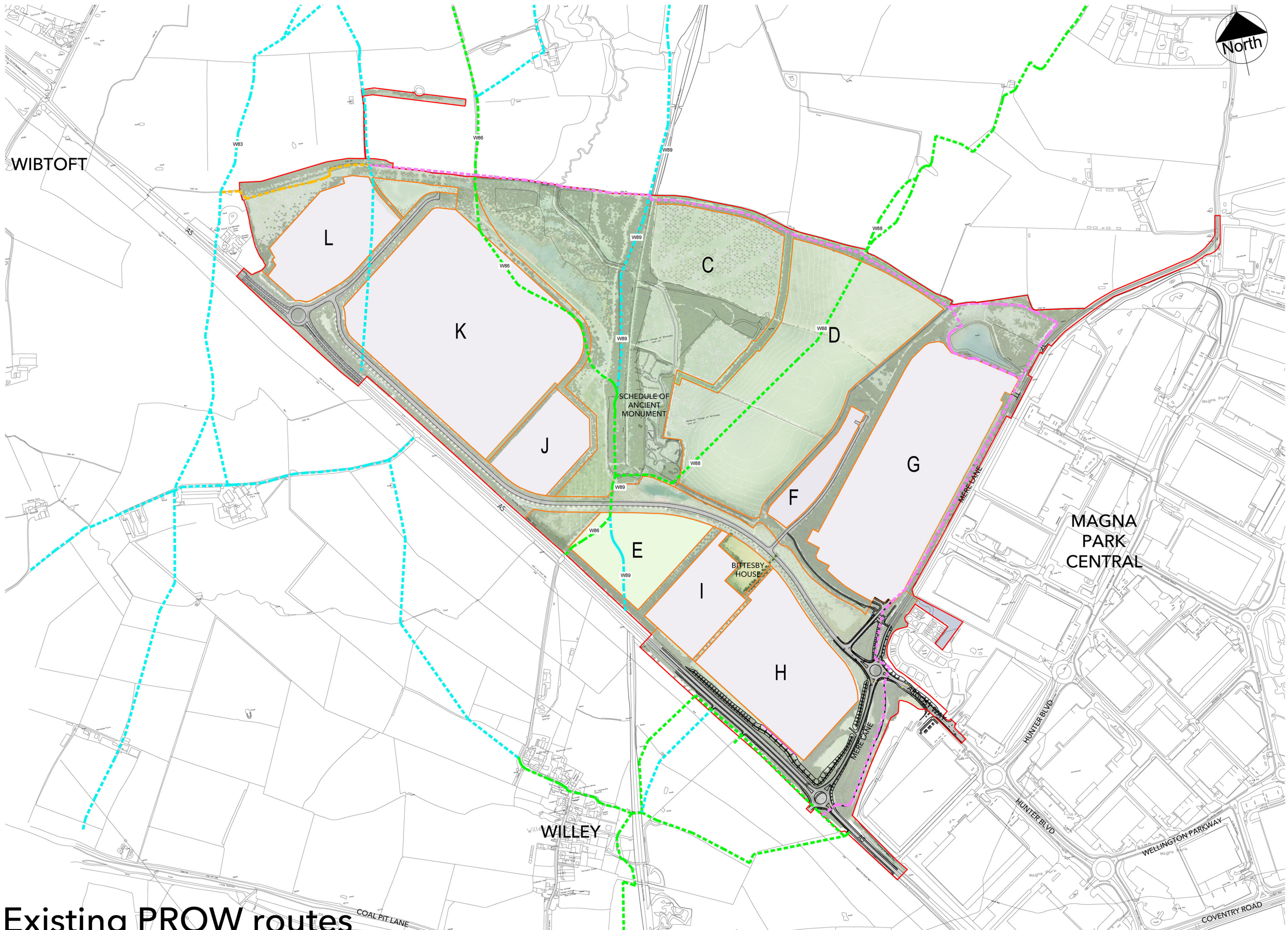
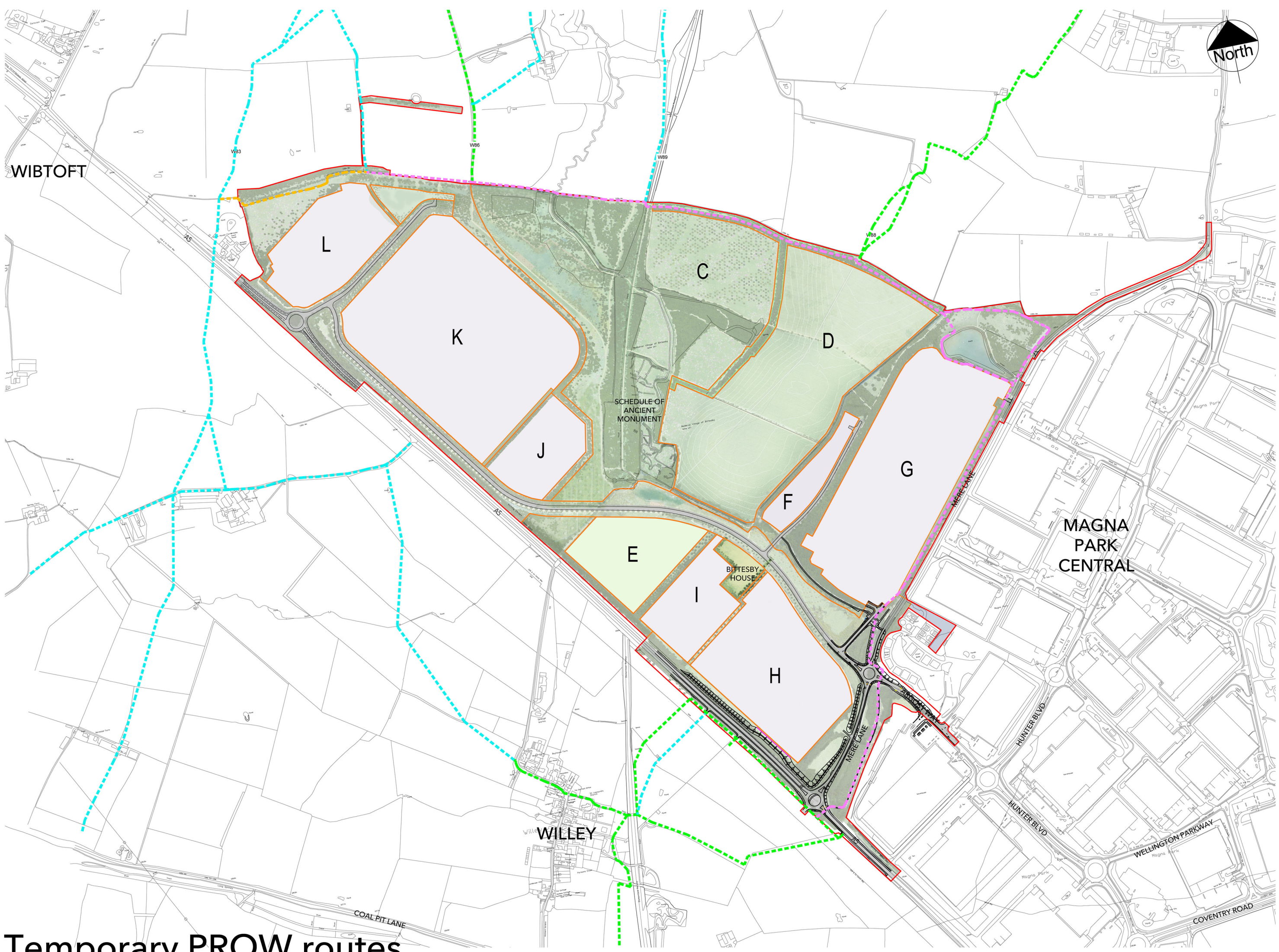


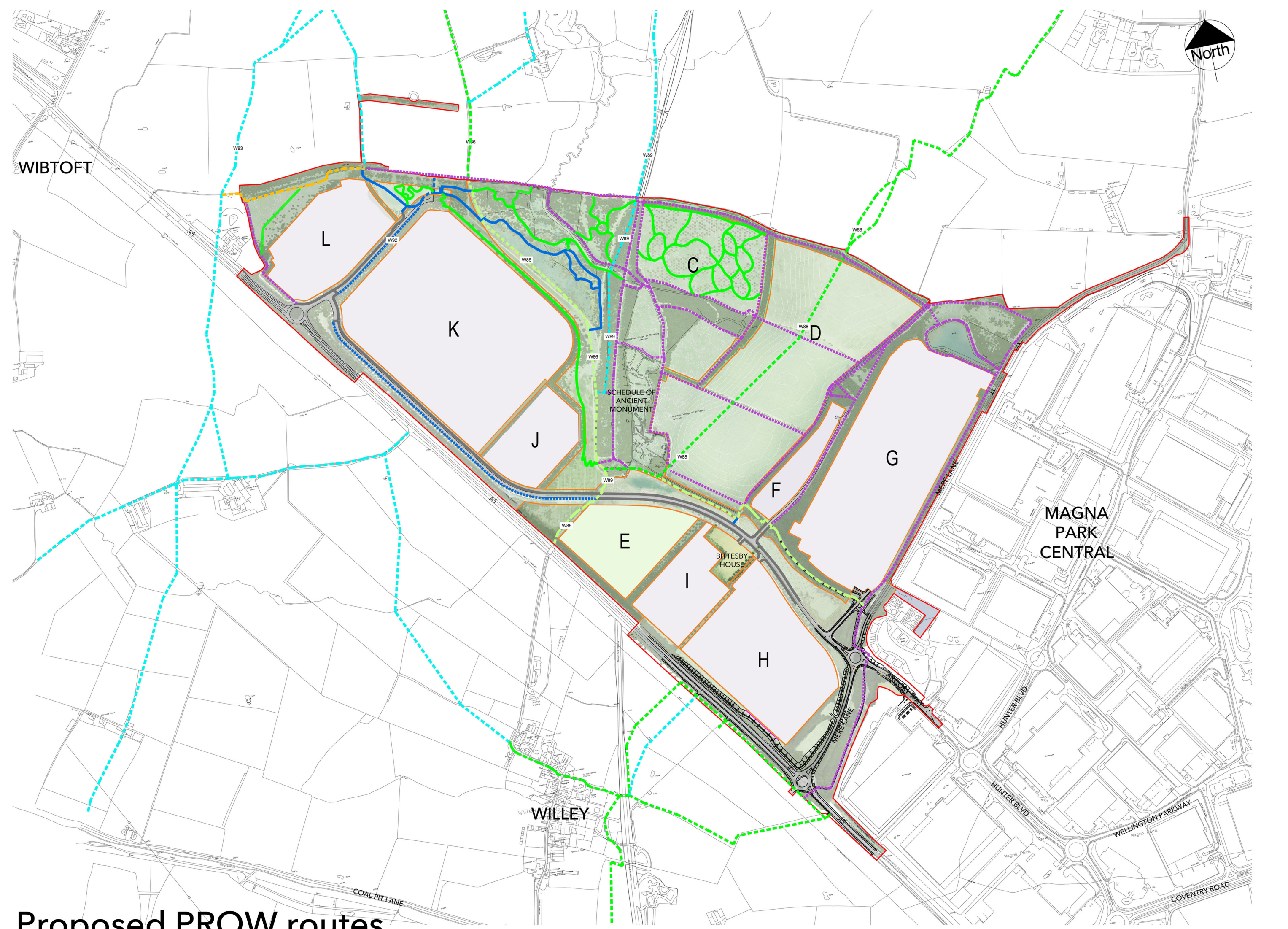
- Legend:
- Site Boundary
  - Plot Boundary
  - - - Existing PROW footpath - mown grass
  - - - Existing PROW Bridleway - mown grass
  - - - Existing permissive footpath - mown grass
  - - - Temporary route for duration of construction using existing permissive brideways
  - - - Proposed PROW Bridleway - breedon type gravel
  - Proposed Permissive footpath - mown grass
  - Proposed Permissive footpath - breedon type gravel
  - Proposed Permissive - footpath - asphalt
  - - - Proposed Permissive Bridleway - mown grass
  - - - Proposed Permissive Bridleway - breedon type gravel



Existing PROW routes



Temporary PROW routes



Proposed PROW routes